Note
The width of the planted island may vary.
The length is always as per the length of the parking space.

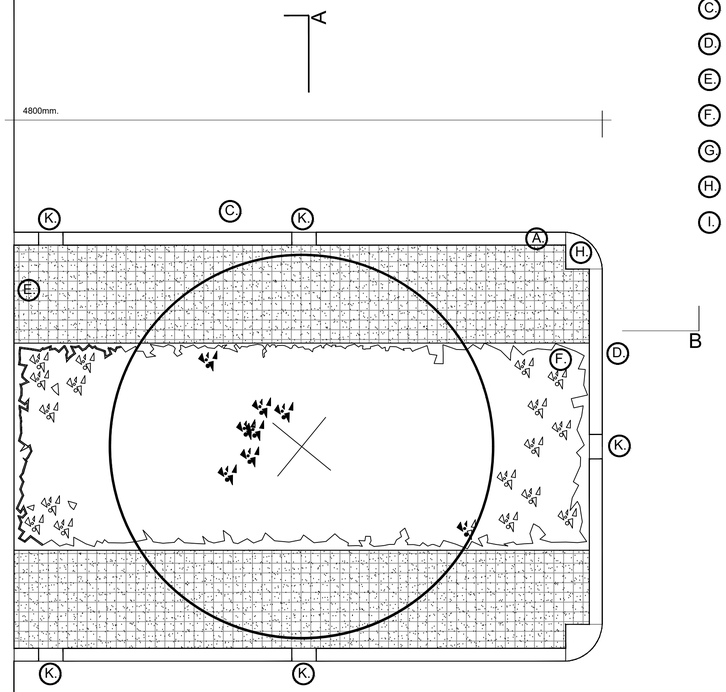

Plan Detail D01. LD-03-PP
Scale @ 1:25

- A. Precast Concrete Kerb.
- B. 2300mm wide Public pathway.
- C. 2400x4800mm Parking Spaces.
- D. 3500 / 4400 x 4800mm Planted Island.
- E. 900mm wide reinforced ritter grass pathway.
- F. c1500mm wide planted area. Species mix to be agreed.
- G. Street tree planting (Species to be agreed).
- H. Precast concrete quadrant kerb.
- I. Public Road.

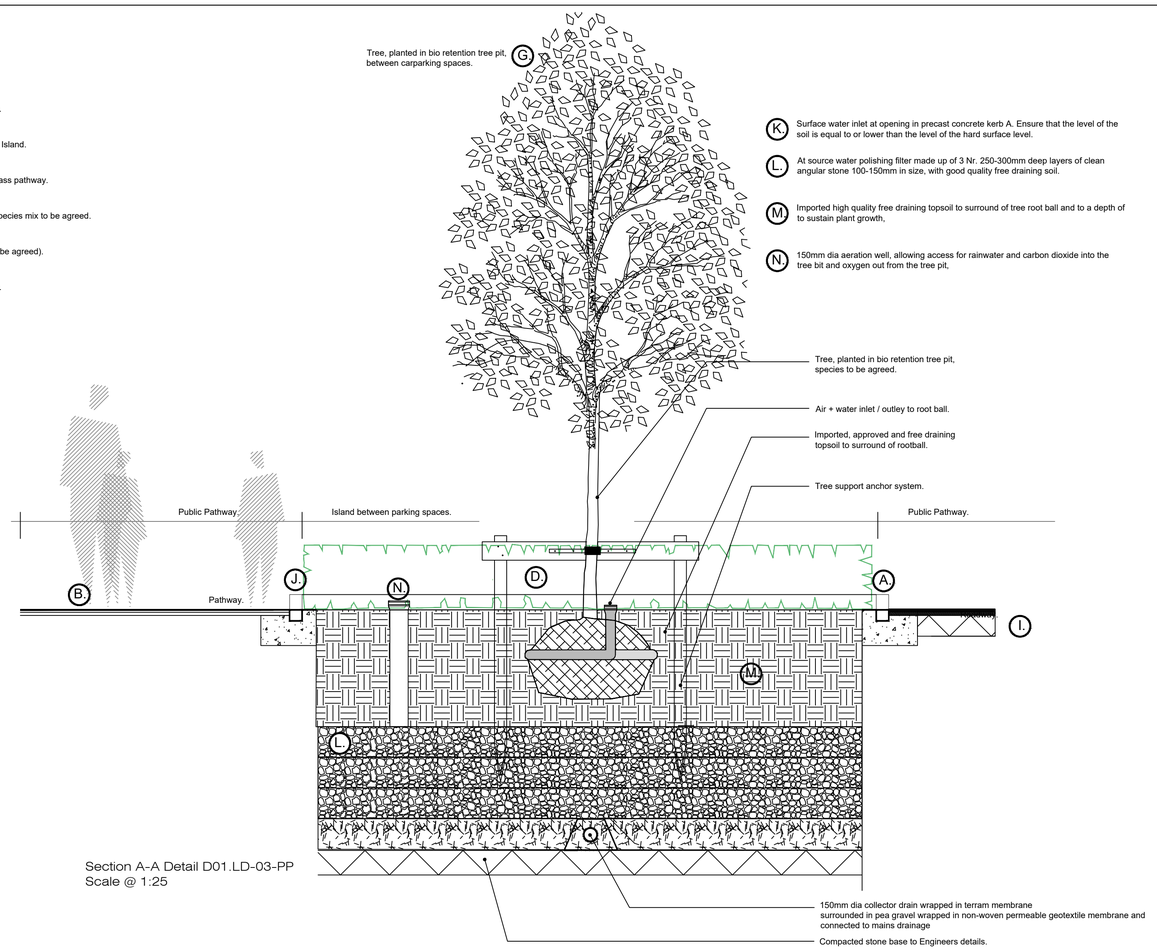

Section A-A Detail D01.LD-03-PP
Scale @ 1:25

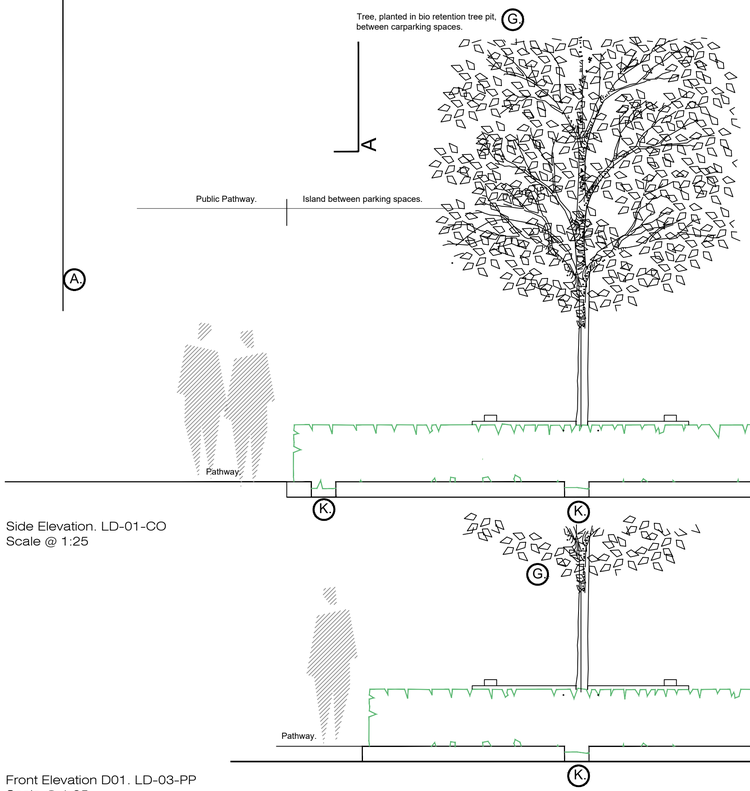

Side Elevation. LD-01-CO
Scale @ 1:25

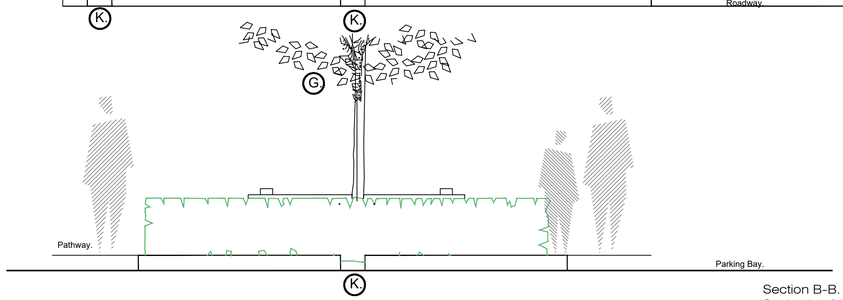

Front Elevation D01. LD-03-PP
Scale @ 1:25

Note
Wrapping Ducting. Use root barrier type 2. Build up rock / soil layer to 100mm below ducting, layout root deflector type 2. Surround ducting with pea gravel/ Wrap deflector type 2 around pea gravel and ducting pipe. Seal with tape ensuring no gaps.

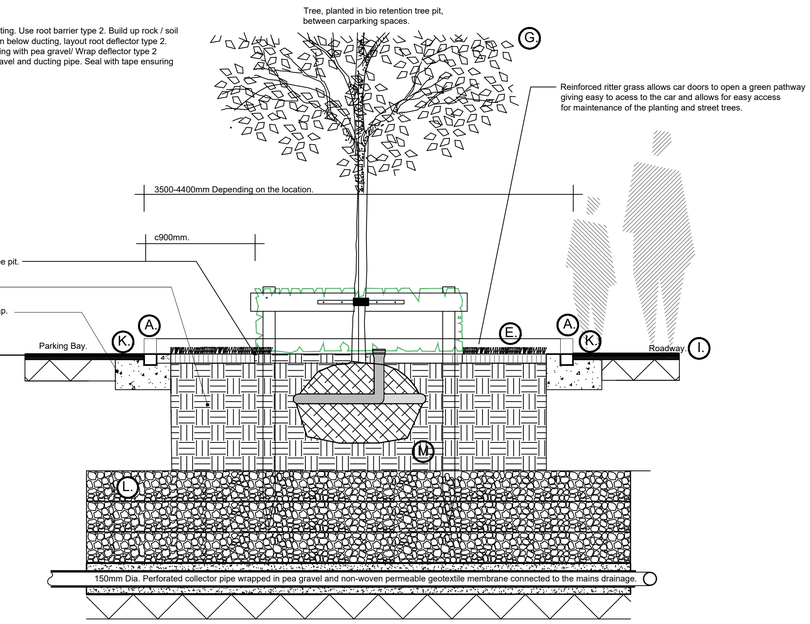

Section B-B. Detail D01. LD-03-PP
Scale @ 1:25

Rev.	Date	Note
00	0000-00-00	00

North

General Notes

Doyle & O'Troithigh Landscape Architecture

Project Name	Taylor's Lane Residential scheme Ballyboden, Dublin	Drawing Name	Landscape Details 03
Status	Planning	Drawing No	LD-03-PP
Project No	19-039	Revision No	00
Scale	1:25	Drawn By	J.A.
Date	14/03/2023	Checked By	D'OT

Linda Doyle
Director
+353 (0)87 267 4196
linda@doyle-otroithigh.com

Daithi O'Troithigh
Director
+353 (0)86 300 3499
daithi@doyle-otroithigh.com

Office Address
Pembroke House
28-23 Upper Pembroke St
Dublin 2

Contact
mail@doyle-otroithigh.com
+353 (0)1 608 7782